

exploring earth science

STEPHEN J. REYNOLDS

JULIA K. JOHNSON

RESALE DONATION FOR RESALE
MCGRAW-HILL NOT FOR RESALE

Mc
Graw
Hill
Education

exploring earth science

Stephen J. Reynolds
Arizona State University

Julia K. Johnson
Arizona State University

CONTRIBUTING AUTHORS

Robert V. Rohli
Louisiana State University

Peter R. Waylen
University of Florida

Mark A. Francek
Central Michigan University

Paul J. Morin
University of Minnesota

Cynthia C. Shaw
Lead Illustrator, Art Director

**Mc
Graw
Hill**
Education



GIFT OF
NOT FOR RESALE
QUÀ TẶNG CỦA QU
KHÔNG ĐƯỢC B

CONTENTS

Preface
Digital Resources
Acknowledgments
About the Authors

xiv
xxii
xxiv
xxvii

CHAPTER 1: THE NATURE OF EARTH SCIENCE 2

- 1.1 How Do Earth's Features and Processes Influence Where and How We Live? 4
- 1.2 How Does Earth Science Explain Our World? 6
- 1.3 What Forces and Processes Affect Our Planet? 8
- 1.4 How Do Natural Systems Operate? 10
- 1.5 What Are Some Important Earth Cycles? 12
- 1.6 How Do Earth's Four Spheres Interact? 14
- 1.7 How Do We Depict Earth's Surface? 16
- 1.8 How Do We Depict Earth's Heights, Slopes, and Subsurface Aspects? 18
- 1.9 How Do We Describe Locations on Earth? 20
- 1.10 How Do We Describe Time and Rates? 22
- 1.11 What Is Earth's Place in the Solar System? 24
- 1.12 How Do We Approach Earth Science Problems? 26
- 1.13 How Do We Develop Scientific Explanations? 28
- 1.14 How Do Scientific Ideas Get Established? 30
- 1.15 **CONNECTIONS:** How Are Earth-System Processes Expressed in the Black Hills and in Rapid City? 32
- 1.16 **INVESTIGATION:** How Are Earth Processes Affecting This Place? 34



CHAPTER 2: MINERALS AND MINERAL RESOURCES 36


- 2.1 What Is the Difference Between a Rock and a Mineral? 38
- 2.2 How Are Minerals Put Together in Rocks? 40
- 2.3 How Do We Distinguish One Mineral from Another? 42
- 2.4 What Controls a Crystal's Shape? 44
- 2.5 What Causes Cleavage in Minerals? 46
- 2.6 How Are Minerals Classified? 48
- 2.7 What Is the Crystalline Structure of Silicate Minerals? 50
- 2.8 What Are Some Common Silicate Minerals? 52
- 2.9 What Are Some Common Nonsilicate Minerals? 54
- 2.10 What Are the Building Blocks of Minerals? 56
- 2.11 How Do Atoms Bond Together? 58
- 2.12 How Do Chemical Reactions Help Minerals Grow or Dissolve? 60
- 2.13 What Are Mineral Deposits and How Do They Form? 62
- 2.14 **CONNECTIONS:** How Are Minerals Used in Society? 64
- 2.15 **INVESTIGATION:** What Minerals Would You Use to Build a House? 66



CHAPTER 3: EARTH MATERIALS 68

- 3.1 How Do Rocks Form? 70
- 3.2 What Can Happen to a Rock? 72
- 3.3 Where Do Clasts Come From? 74
- 3.4 What Are the Characteristics of Clastic Sediments? 76
- 3.5 What Are Some Common Sedimentary Rocks? 78
- 3.6 Why Do Sedimentary Rocks Have Layers? 80

3.7	What Textures Do Igneous Rocks Display?	82
3.8	What Are Common Igneous Rocks?	84
3.9	What Are Some Metamorphic Features?	86
3.10	What Are Metamorphic Processes and Rocks?	88
3.11	CONNECTIONS: How Are Different Rock Types Expressed in Landscapes?	90
3.12	INVESTIGATION: What Materials Compose These Landscapes?	92



CHAPTER 4: EARTH HISTORY

94

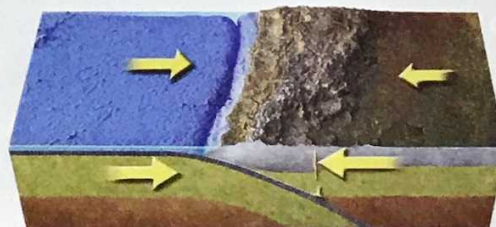
4.1	How Do We Infer the Relative Ages of Events?	96
4.2	What Is the Significance of an Unconformity?	98
4.3	How Are Ages Assigned to Rocks and Events?	100
4.4	What Are Fossils?	102
4.5	How and Why Did Living Things Change Through Geologic Time?	104
4.6	How Was the Geologic Timescale Developed?	106
4.7	What Is the Evidence for the Age of Earth?	108
4.8	How Did Earth Form and Change Over Time?	110
4.9	What Were Some Milestones in the Early History of Life on Earth?	112
4.10	What Were Some Milestones in the Later History of Life on Earth?	114
4.11	How Do We Study Ages of Landscapes?	116
4.12	CONNECTIONS: What Is the History of the Grand Canyon?	118
4.13	INVESTIGATION: What Is the Geologic History of This Place?	120



CHAPTER 5: PLATE TECTONICS

122

5.1	What Is Inside Earth?	124
5.2	What Are the Major Features of Earth?	126
5.3	Why Do Some Continents Have Matching Shapes?	128
5.4	Where Do Earthquakes and Volcanoes Occur?	130
5.5	What Causes Tectonic Activity to Occur in Belts?	132
5.6	What Happens at Divergent Boundaries?	134
5.7	What Happens at Convergent Boundaries?	136
5.8	What Happens Along Transform Boundaries?	138
5.9	How Does Seafloor Vary from Place to Place?	140
5.10	What Features Occur Along Mid-Ocean Ridges?	142
5.11	How Do Oceanic Islands, Seamounts, and Oceanic Plateaus Form?	144
5.12	What Are the Characteristics and History of Continental Hot Spots?	146
5.13	How Do Plates Move and Interact?	148
5.14	How Is Paleomagnetism Used to Determine Rates of Seafloor Spreading?	150
5.15	CONNECTIONS: Why Is South America Lopsided?	152
5.16	INVESTIGATION: Where Is the Safest Place to Live?	154



CHAPTER 6: VOLCANISM AND OTHER IGNEOUS PROCESSES

156

6.1	How Does Magma Form?	158
6.2	How Does Magma Move?	160
6.3	What Is and Is Not a Volcano?	162
6.4	What Controls the Style of Eruption?	164
6.5	What Hazards Are Associated with Volcanoes?	166
6.6	What Volcanic Features Consist of Basalt?	168

11.12	How Is Material Eroded, Transported, and Deposited Along Shorelines?	334
11.13	What Landforms Occur Along Shorelines?	336
11.14	What Are Some Challenges of Living Along Shorelines?	338
11.15	What Happens When Sea Level Changes?	340
11.16	What Causes Changes in Sea Level?	342
11.17	CONNECTIONS: What Coastal Damage Was Caused by These Recent Atlantic Hurricanes?	344
11.18	INVESTIGATION: What Is Happening Along the Coast of This Island?	346



CHAPTER 12: STREAMS, LAKES, AND GROUNDWATER

348

12.1	Where Does Water Occur on Our Planet?	350
12.2	How Do We Use Freshwater?	352
12.3	What Are Stream Systems?	354
12.4	How Do Streams Transport Sediment and Erode Their Channels?	356
12.5	How Do River Systems Change Downstream or Over Short Time Frames?	358
12.6	Why Do Streams Have Curves?	360
12.7	What Features Characterize Steep Streams?	362
12.8	What Features Characterize Low-Gradient Streams and Deltas?	364
12.9	What Features Are Associated with Streams?	366
12.10	What Is and What Is Not a Flood?	368
12.11	Where Is Groundwater Found?	370
12.12	How and Where Does Groundwater Flow?	372
12.13	What Is the Relationship Between Surface Water and Groundwater?	374

12.14	What Problems Are Associated with Groundwater Pumping?	376
12.15	How Can Water Become Contaminated?	378
12.16	How Does Groundwater Contamination Move and How Do We Clean It Up?	380
12.17	CONNECTIONS: What Is Going On with the Ogallala Aquifer?	382
12.18	INVESTIGATION: Who Polluted Surface Water and Groundwater in This Place?	384



CHAPTER 13: ENERGY AND MATTER IN THE ATMOSPHERE

386

13.1	What Is the Atmosphere?	388
13.2	What Is Energy and How Is It Transmitted?	390
13.3	What Are Heat and Temperature?	392
13.4	What Is Latent Heat?	394
13.5	What Is Electromagnetic Radiation?	396
13.6	What Causes Changes in Insolation?	398
13.7	Why Do We Have Seasons?	400
13.8	What Controls When and Where Sunrise and Sunset Occur?	402
13.9	How Does Insolation Interact with the Atmosphere?	404
13.10	What Is Ozone and Why Is It So Important?	406
13.11	How Much Insolation Reaches the Surface?	408
13.12	How Does Earth Maintain an Energy Balance?	410
13.13	How Do Insolation and Outgoing Radiation Vary Spatially?	412
13.14	Why Do Temperatures Vary Between Oceans and Continents?	414

13.15 CONNECTIONS: How Are Variations in Insolation Expressed Between the North and South Poles? 416

13.16 INVESTIGATION: How Do We Evaluate Sites for Solar-Energy Generation? 418



CHAPTER 14: ATMOSPHERIC MOTION 420

14.1 How Do Gases Respond to Changes in Temperature and Pressure? 422

14.2 What Causes Winds? 424

14.3 What Causes Some Local and Regional Winds? 426

14.4 What Are Some Significant Regional Winds? 428

14.5 How Do Variations in Insolation Cause Global Patterns of Air Pressure and Circulation? 430

14.6 How Does Air Circulate in the Tropics? 432

14.7 How Does Air Circulate in High Latitudes? 434

14.8 How Does Surface Air Circulate in Mid-Latitudes? 436

14.9 How Does Air Circulate Aloft Over the Mid-Latitudes? 438

14.10 CONNECTIONS: What Causes Monsoons? 440

14.11 INVESTIGATION: What Occurs During Seasonal Circulation Shifts? 442



CHAPTER 15: ATMOSPHERIC MOISTURE 444

15.1 How Does Water Occur in the Atmosphere? 446

15.2 What Is Humidity? 448

15.3 How Do Specific Humidity and Dew Point Vary from Place to Place and Seasonally? 450

15.4 What Happens When Air Rises or Sinks? 452

15.5 How Does the Surface Affect the Rising of Air? 454

15.6 What Mechanisms Can Force Air to Rise? 456

15.7 What Do Clouds Tell Us About Weather? 458

15.8 What Conditions Produce Fog? 460


15.9 How Does Precipitation Form? 462

15.10 How Do Sleet and Freezing Rain Form? 464

15.11 What Is the Distribution of Precipitation? 466

15.12 CONNECTIONS: What Caused the Recent Great Plains Drought? 468

15.13 INVESTIGATION: How Do Global Patterns of Humidity, Water Vapor, and Precipitation Compare? 470



CHAPTER 16: WEATHER AND STORMS 472

16.1 Why Does Weather Change? 474

16.2 What Are Fronts? 476

16.3 Where Do Mid-Latitude Cyclones Form and Cross North America? 478

16.4 What Conditions Produce Thunderstorms? 480

16.5 Where Are Thunderstorms Most Common? 482

16.6 What Causes Hail? 484

16.7 What Causes Lightning and Thunder? 486


16.8 What Is a Tornado? 488

16.9 Where and When Do Tornadoes Strike? 490

16.10 What Are Some Other Types of Windstorms? 492


16.11 What Is a Tropical Cyclone? 494

- 16.12** What Affects the Strength of a Tropical Cyclone? 496
- 16.13 CONNECTIONS:** What Happened During Hurricane Sandy? 498
- 16.14 INVESTIGATION:** Where Would You Expect Severe Weather? 500



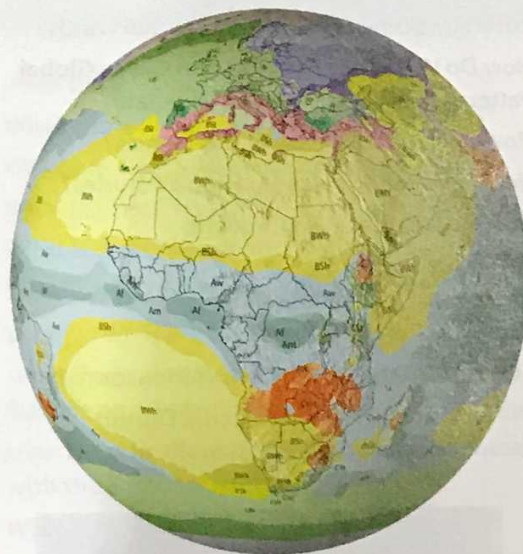
CHAPTER 17: OCEANS AND THEIR INTERACTIONS WITH OTHER EARTH SYSTEMS 502

- 17.1** What Causes Ocean Currents? 504
- 17.2** What Is the Global Pattern of Surface Currents? 506
- 17.3** How Do Sea-Surface Temperatures Vary from Place to Place and Season to Season? 508
- 17.4** What Causes Water to Rise or Sink? 510
- 17.5** What Are the Global Patterns of Temperature and Salinity? 512
- 17.6** What Processes Affect Ocean Temperature and Salinity in Tropical and Polar Regions? 514
- 17.7** How Are Oceans Coupled with the Atmosphere and Cryosphere? 516
- 17.8** What Connects Equatorial Atmospheric and Oceanic Circulation? 518
- 17.9** What Are the Phases of ENSO? 520
- 17.10** What Are the Effects of ENSO? 522
- 17.11 CONNECTIONS:** What Types of Life Reside in the Oceans? 524
- 17.12 INVESTIGATION:** What Oceanic and Atmospheric Patterns Are Predicted for a Newly Discovered Planet? 526



CHAPTER 18: CLIMATES AROUND THE WORLD 528

- 18.1** How Do We Classify Climates? 530
- 18.2** What Are the Most Common Climate Types? 532
- 18.3** What Is the Setting of Tropical Climates? 534
- 18.4** What Conditions Cause Arid Climates? 536
- 18.5** What Causes Warm Temperate Climates? 538
- 18.6** What Are the Settings of Mid-Latitude Climates? 540
- 18.7** What Causes Subarctic and Polar Climates? 542
- 18.8** What Is the Role of Carbon in the Climate? 544
- 18.9** What Is the Evidence for Climate Change? 546
- 18.10** What Factors Influence Climate Change? 548
- 18.11** What Are the Consequences of Climate Change? 550
- 18.12** How Do We Use Computers to Study Climate Change? 552
- 18.13 CONNECTIONS:** What Are Non-Fossil Fuel Sources of Energy? 554
- 18.14 INVESTIGATION:** What Climates and Weather Would Occur Here? 556



CHAPTER 19: OUR SOLAR SYSTEM

558

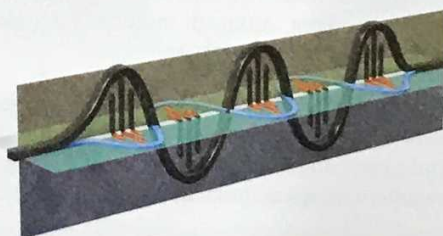
- 19.1 How Do We Explore Other Planets and Moons? 560
- 19.2 Why Is Each Planet and Moon Different? 562
- 19.3 What Can We Observe on the Inner Planets? 564
- 19.4 What Is On the Surface of Our Moon? 566
- 19.5 What Is Observed on Jupiter and Its Moons? 568
- 19.6 What Is Observed on Saturn and Its Moons? 570
- 19.7 What Do We Observe on the Outer Planets and Their Moons? 572
- 19.8 **CONNECTIONS:** What Have We Learned About Mars? 574
- 19.9 **INVESTIGATION:** How and When Did Features on This Alien World Form? 576



CHAPTER 20: OUR UNIVERSE

578

- 20.1 How Do We Observe the Universe? 580
- 20.2 What Is Our Framework for Observing the Universe? 582
- 20.3 How Does Temperature Influence the Type of Light an Object Emits? 584
- 20.4 How Do We Use Spectra to Study the Universe? 586
- 20.5 What Controls the Motions of Objects? 588
- 20.6 How Do We Measure Distance, Motion, and Mass of Astronomical Objects? 590
- 20.7 What Processes and Features Characterize Stars? 592
- 20.8 How Do Low-Mass Stars Change Over Time? 594
- 20.9 How Do High-Mass Stars Change Over Time? 596
- 20.10 What Objects Represent Remnants of Stars? 598
- 20.11 What Are Galaxies, Including the Milky Way? 600
- 20.12 **CONNECTIONS:** How Did the Universe Form, and How Is It Changing Through Time? 602
- 20.13 **INVESTIGATION:** What Are These Astronomical Objects, and How Did They Form? 604



Glossary

G-1

Credits

C-1

Index

I-1

Shaded-Relief Map of the United States

Inside Back Cover

EXPLORING EARTH SCIENCE

Published by McGraw-Hill Education, 2 Penn Plaza, New York, NY 10121. Copyright © 2016 by McGraw-Hill Education. All rights reserved. Printed in the United States of America. No part of this publication may be reproduced or distributed in any form or by any means, or stored in a database or retrieval system, without the prior written consent of McGraw-Hill Education, including, but not limited to, in any network or other electronic storage or transmission, or broadcast for distance learning.

Some ancillaries, including electronic and print components, may not be available to customers outside the United States.

This book is printed on acid-free paper.

1 2 3 4 5 6 7 8 9 0 DOW/DOW 1 0 9 8 7 6 5

ISBN 978-0-07-809614-3

MHID 0-07-809614-6

Senior Vice President, Products & Markets: *Kurt L. Strand*

Vice President, General Manager, Products & Markets: *Marty Lange*

Vice President, Content Design & Delivery: *Kimberly Meriwether David*

Managing Director: *Thomas Timp*

Brand Manager: *Michelle Vogler*

Director, Product Development: *Rose Koos*

Product Developer: *Jodi Rhomberg*

Marketing Manager: *Matthew Garcia*

Director of Digital Content: *Justin Wyatt, Ph.D.*

Digital Product Analyst: *Dan Wallace*

Director, Content Design & Delivery: *Linda Avenarius*

Program Manager: *Lora Neyens*

Content Project Managers: *Laura Bies, Tammy Juran, & Sandy Schnee*

Buyer: *Sandy Ludovissy*

Design: *David Hash*

Content Licensing Specialists: *Lori Hancock & DeAnna Dausener*

Cover Image: Wilson Cliffs, Red Rock Canyon National Conservation Area, Nevada, photo by Michael Collier.

Layout: *Stephen J. Reynolds, Julia K. Johnson, Cynthia C. Shaw, and Laserwords Private Limited*

Compositor: *Laserwords Private Limited*

Printer: *R. R. Donnelley*

All credits appearing on page or at the end of the book are considered to be an extension of the copyright page.

Library of Congress Cataloging-in-Publication Data

Reynolds, Stephen J.

Exploring earth science / Stephen J. Reynolds, Arizona State University, Julia K. Johnson, Arizona State University, Robert V. Rohli, Louisiana State University, Peter R. Waylen, University of Florida, Mark A. Francek, Central Michigan University, Paul J. Morin, University of Minnesota

pages cm

ISBN 978-0-07-809614-3 (alk. paper)

1. Earth sciences. I. Title.

QE28.3.R49 2016

550—dc23

2014044409

The Internet addresses listed in the text were accurate at the time of publication. The inclusion of a website does not indicate an endorsement by the authors or McGraw-Hill Education, and McGraw-Hill Education does not guarantee the accuracy of the information presented at these sites.